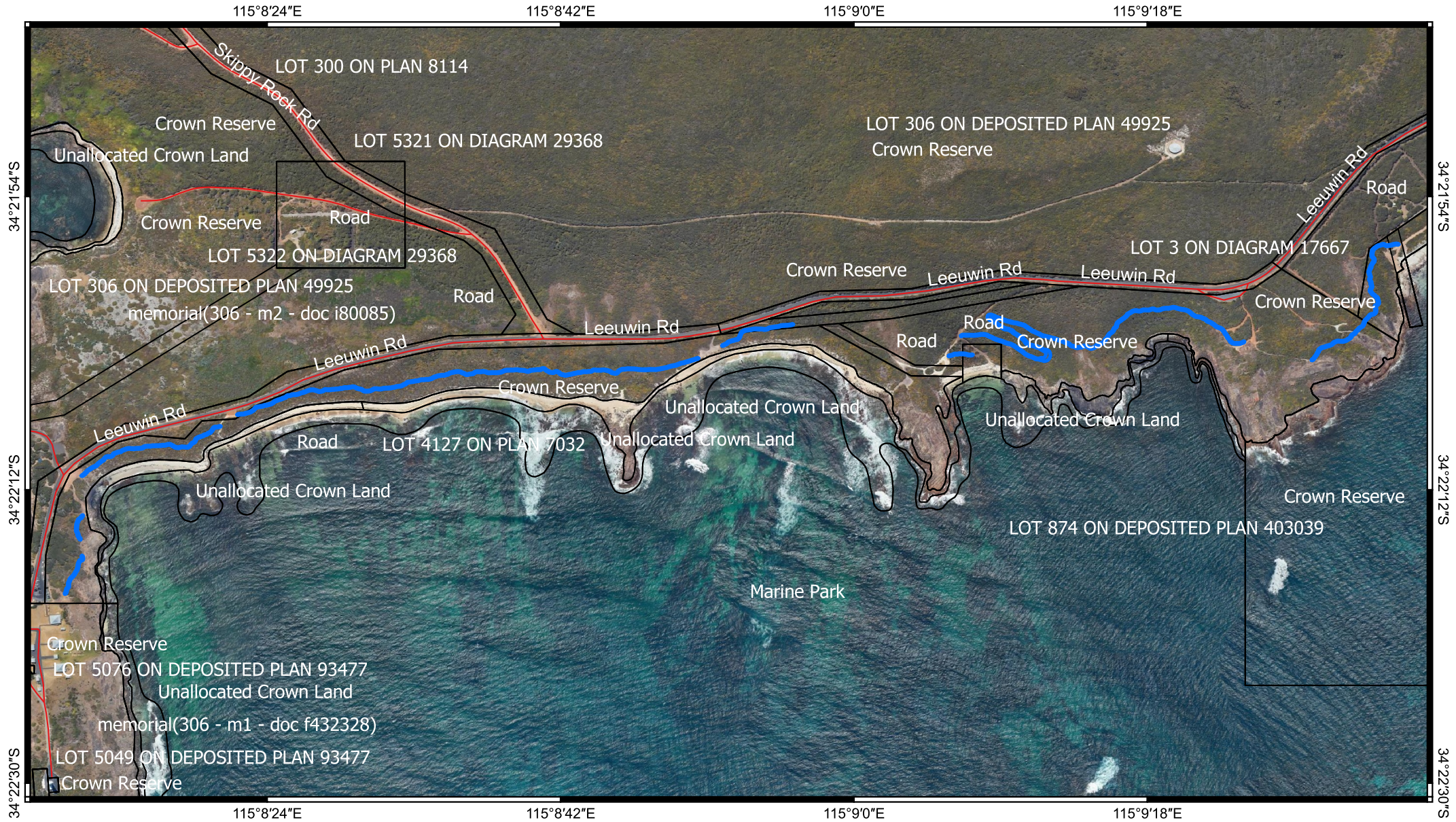





CPS 10620/1 - Map



Legend

-  CPS areas applied to clear
-  Land Tenure
-  Local Government Authorities

Roads

-  Minor



0 100 200 300 400 500 m



1:6,000

Projection: GDA 2020



GOVERNMENT OF
WESTERN AUSTRALIA